




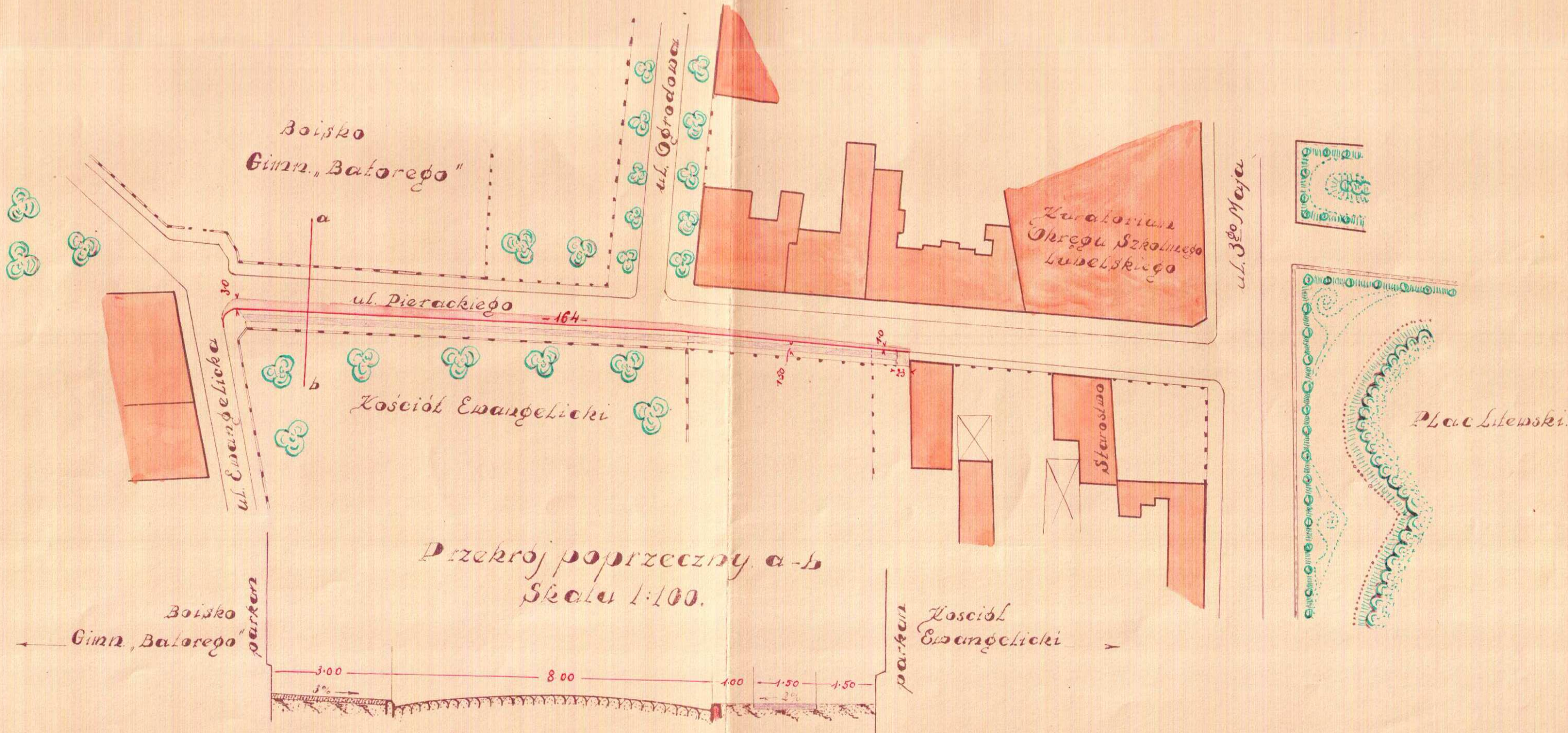


Plan sytuacyjny ul. Pierackiego.

Skala 1:1000.

Wykaz				
Lp.	oznaczone	nazwa	m ²	nb.
1		Tereny polny	350	-
2		Kraw. sciek	-	164
3		Chodnik z płyt.	240	-
4		Rynsztocz. bet.	-	12
5		Wjezdy kostka	6	-



Lublin 4.1.1938 r.

[Handwritten signature]